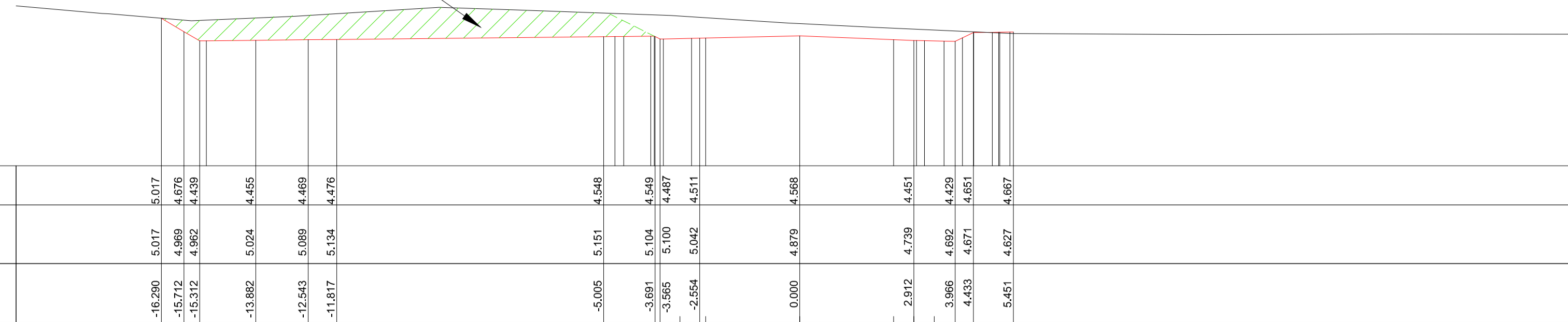


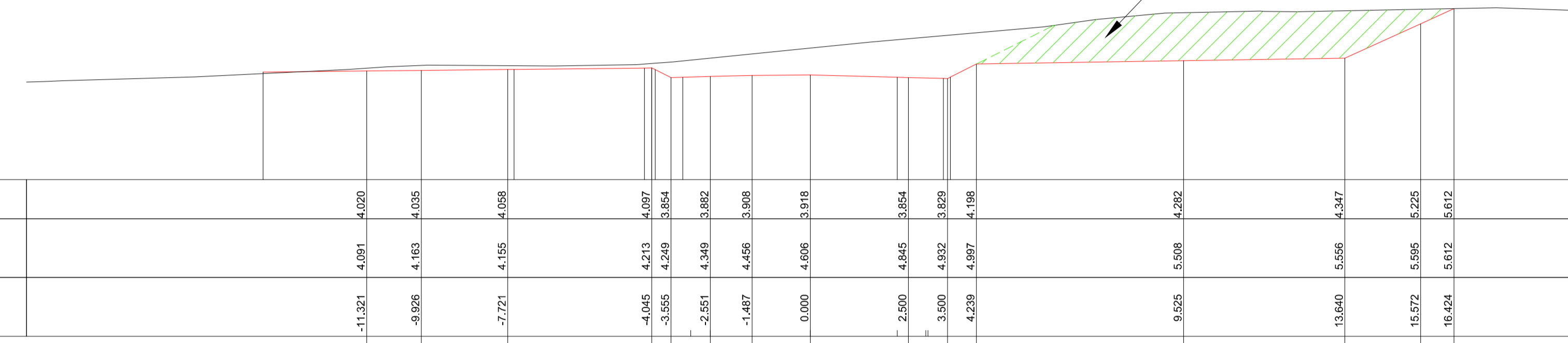
SECTION OF BUND  
TO BE REMOVED



Chainage	20.000	20.050	20.100	20.150	20.200	20.250	20.300	20.350	20.400	20.450	20.500	20.550	20.600	20.650	20.700	20.750	20.800	20.850	20.900	20.950	21.000	
Proposed Levels																						
Existing Levels																						
Offsets																						

Chainage 20.000  
Scale Hor: 1:100 Vert: 1:100

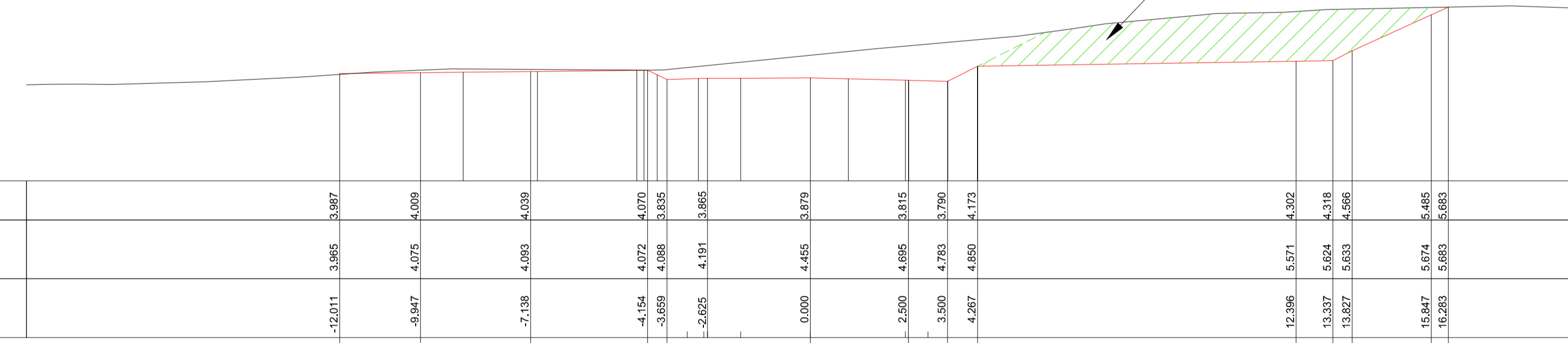
SECTION OF BUND  
TO BE REMOVED



Chainage	10.000	10.050	10.100	10.150	10.200	10.250	10.300	10.350	10.400	10.450	10.500	10.550	10.600	10.650	10.700	10.750	10.800	10.850	10.900	10.950	11.000	
Proposed Levels																						
Existing Levels																						
Offsets																						

Chainage 10.000  
Scale Hor: 1:100 Vert: 1:100


SECTION OF BUND  
TO BE REMOVED



Chainage	9.442	9.492	9.542	9.592	9.642	9.692	9.742	9.792	9.842	9.892	9.942	9.992	10.042	10.092	10.142	10.192	10.242	10.292	10.342	10.392	10.442	
Proposed Levels																						
Existing Levels																						
Offsets																						

Chainage 9.442  
Scale Hor: 1:100 Vert: 1:100

SECTION OF BUND  
TO BE REMOVED



Chainage	0.000	0.050	0.100	0.150	0.200	0.250	0.300	0.350	0.400	0.450	0.500	0.550	0.600	0.650	0.700	0.750	0.800	0.850	0.900	0.950	1.000	
Proposed Levels																						
Existing Levels																						
Offsets																						

Chainage 0.000  
Scale Hor: 1:100 Vert: 1:100

NOTE: CONFIDENTIAL, NO THIRD PARTY DISCLOSURE ALLOWED.  
All rights reserved.  
© J.B. Barry and Partners  
T.J O'Connor and Associates  
Royal Haskoning DHV 2014

- All levels are in metres and relate to O.S. Datum MALIN.
- This drawing is reproduced from digital maps:  
O.S. MAPS - Scale 1:2,500  
O.S. MAPS - Scale 1:1,000  
Discovery Series - Scale 1:50,000
- All Maps are referenced to IRISH NATIONAL GRID (I.T.M.)
- Reproduced from the Ordnance Survey Of Ireland by Permission of the Government. License No. 3-3-34.

Rev.	Date	Drawn	Checked	Approved	Description
A	JUNE 2018	LHA	ED	MH	PLANNING APPLICATION

Client:



Colwill House  
24-26 Talbot St  
Dublin 1

Tel: 1890 278 278  
Int: +353-1-707 2828  
email: info@water.ie  
Web: www.water.ie

Scheme:  
RINGSEND WASTEWATER TREATMENT PLANT  
UPGRADE PROJECT

Component:  
RINGSEND WASTEWATER TREATMENT PLANT

TJ O'Connor & Associates



Corrig House  
Corrig Road,  
Sandyford  
Dublin 18, Ireland

Tel: +353-1-2952321  
email: tjoc@iol.ie  
Web: www.tjoc.ie

CONSULTING ENGINEERS

J. B. Barry and Partners



Classon House  
Dundrum Business Park  
Dundrum Road  
Dublin 14

Tel: +353-1-485 1400  
email: info@jbbarry.ie  
Web: www.jbbarry.ie

Royal HaskoningDHV



PO Box 1132  
3800 BC Amersfoort  
The Netherlands

Tel: +31-88-3482000  
email: info@rhdhv.com  
Web: www.royalhaskoningdhv.com

Enhancing Society Together

Drawn By:	Checked By:	Approved By:	Date:
LHA	ED	MH	JAN.2018

Client Project Ref:	Project Stage:
IW-RGD/10000308	

Internal Project Ref:
Ring01/JBB-Y14701/TJOC-14040/RHDHV-BB4342 @A1

Drawing Title:  
**NEW CONSTRUCTION ACCESS  
PROPOSED SITE ACCESS ROAD  
SECTIONS**

Scales:
1:100@A1 1:200@A3

Drawing No.:	Rev:
Y15710-PL-977	0