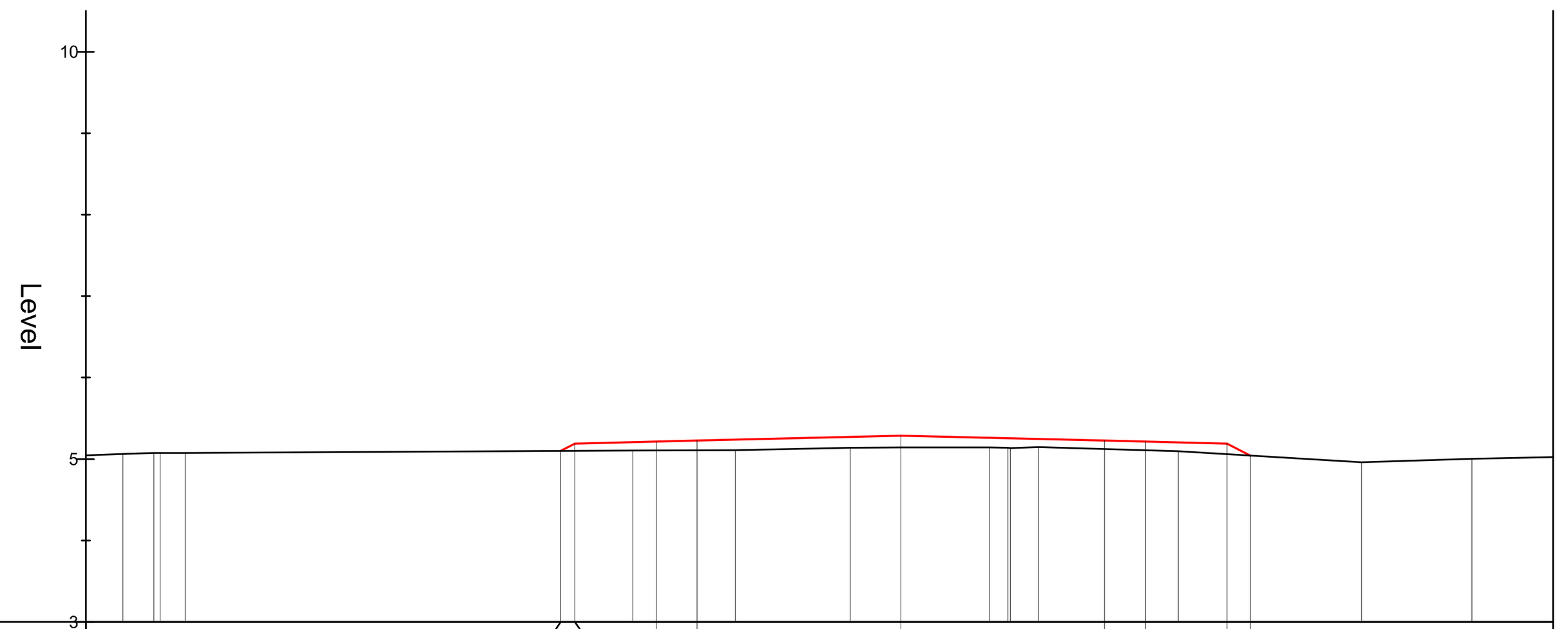

Proposed Levels	5.101	5.188	5.213	5.225	5.288	5.225	5.213	5.188	5.043
Existing Levels	5.101	5.102	5.106	5.106	5.141	5.123	5.108	5.060	5.043
Offsets	-4.174	-4.000	-3.000	-2.500	0.000	2.500	3.000	4.000	4.290

Chainage 30.000
Scale Hor.1:100 Vert. 1:100

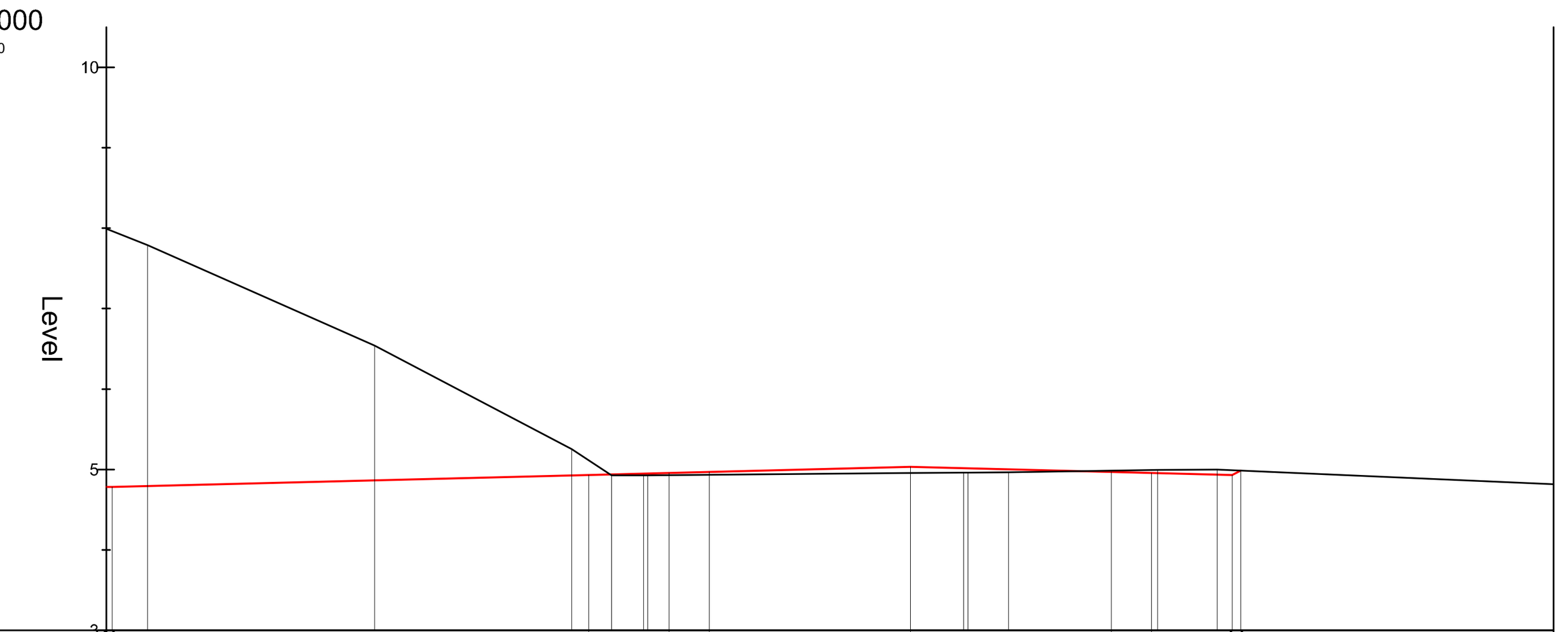

Proposed Levels	4.782	4.784	4.932	4.957	4.969	5.032	4.969	4.957	4.932	4.986
Existing Levels	7.994	7.963	5.117	4.930	4.934	4.955	4.985	4.992	4.990	4.986
Offsets	-10.000	-9.924	-4.000	-3.000	-2.500	0.000	2.500	3.000	4.000	4.107

Chainage 20.000
Scale Hor.1:100 Vert. 1:100

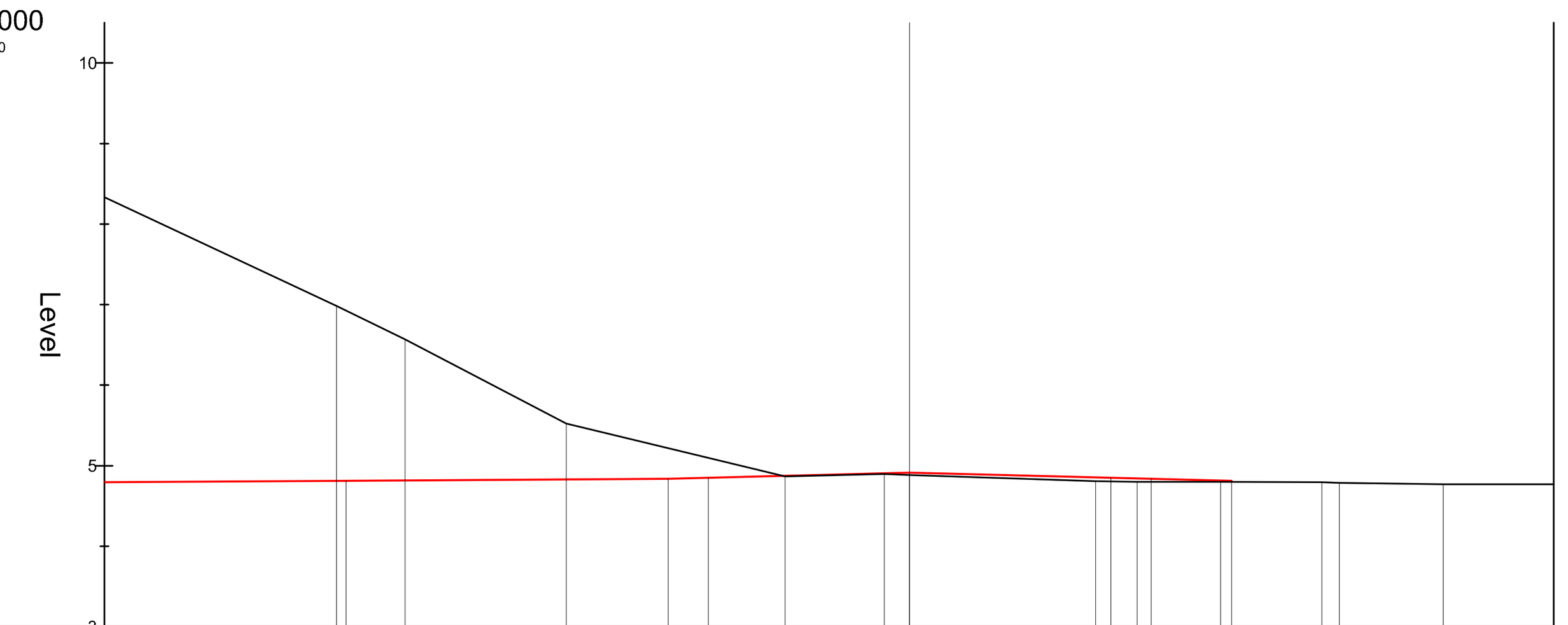

Proposed Levels	4.794	4.813	4.838	4.850	4.913	4.850	4.838	4.813
Existing Levels	8.335	6.927	5.216	5.095	4.885	4.804	4.798	4.801
Offsets	-10.000	-6.998	-3.000	-2.500	0.000	2.500	3.000	4.000

Chainage 10.000
Scale Hor.1:100 Vert. 1:100

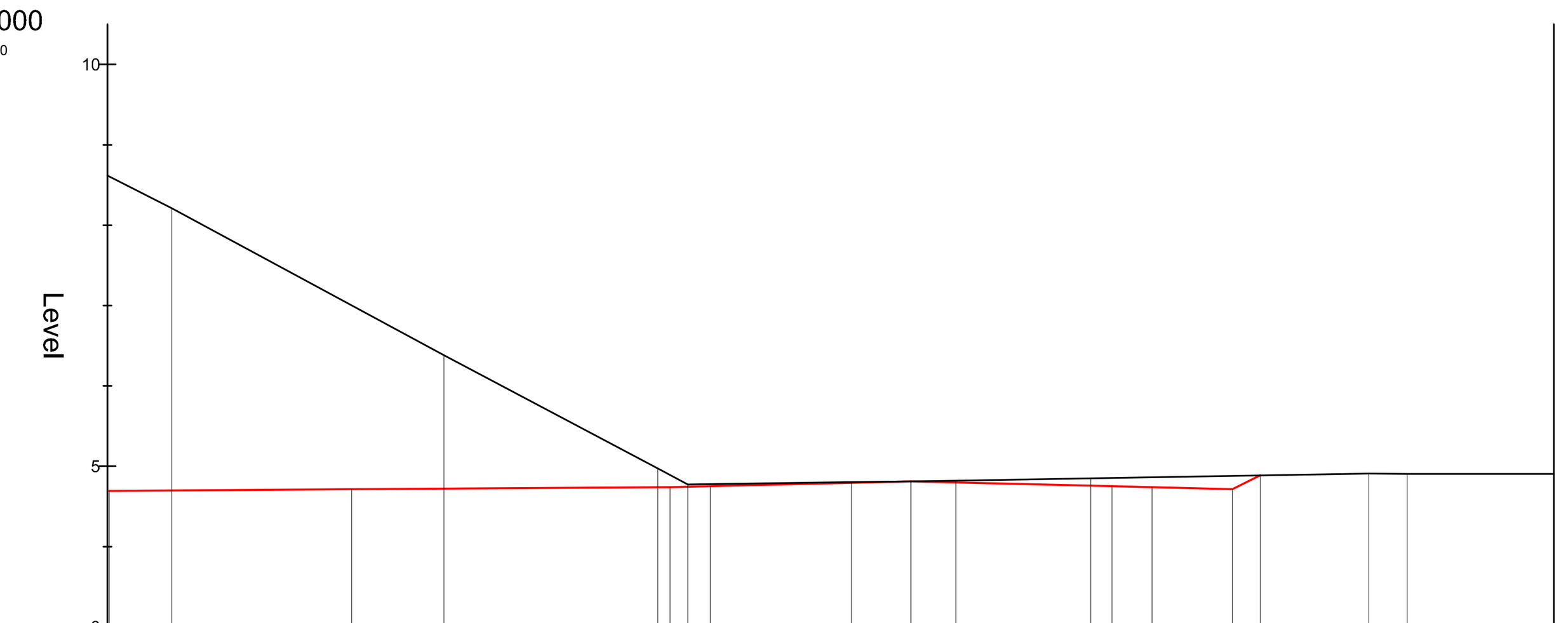

Proposed Levels	4.694	4.713	4.738	4.750	4.813	4.750	4.738	4.713	4.886
Existing Levels	8.609	7.002	4.893	4.779	4.813	4.855	4.863	4.880	4.886
Offsets	-9.981	-6.962	-3.000	-2.500	0.000	2.500	3.000	4.000	4.347

Chainage 0.000
Scale Hor.1:100 Vert. 1:100

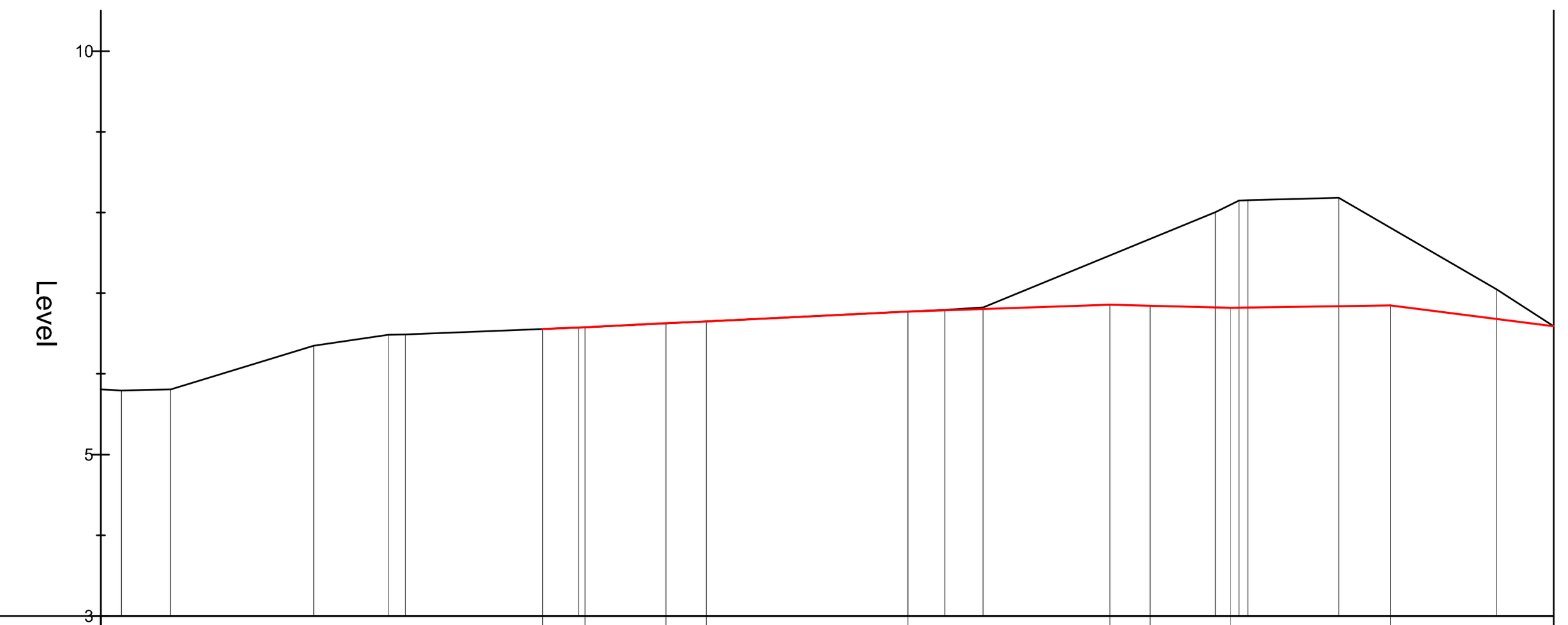

Proposed Levels	6.556	6.578	6.626	6.650	6.770	6.857	6.845	6.820	6.849
Existing Levels	6.556	6.578	6.626	6.650	6.770	7.467	7.672	8.098	7.808
Offsets	-4.526	-4.000	-3.000	-2.500	0.000	2.500	3.000	4.000	5.977

Chainage 70.000
Scale Hor.1:100 Vert. 1:100

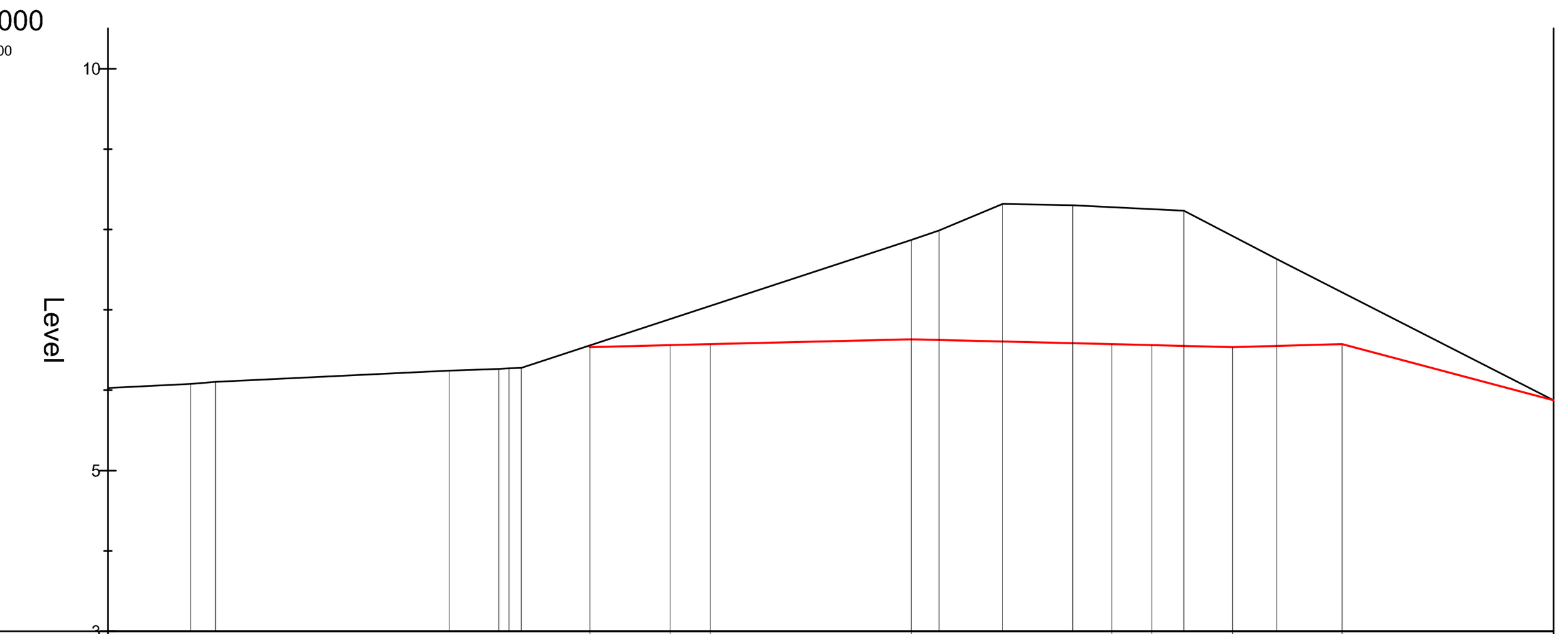

Proposed Levels	6.535	6.560	6.572	6.635	6.572	6.560	6.535	6.572
Existing Levels	6.559	6.887	7.051	7.871	8.277	8.253	7.920	7.217
Offsets	-4.000	-3.000	-2.500	0.000	2.500	3.000	4.000	5.365

Chainage 60.000
Scale Hor.1:100 Vert. 1:100

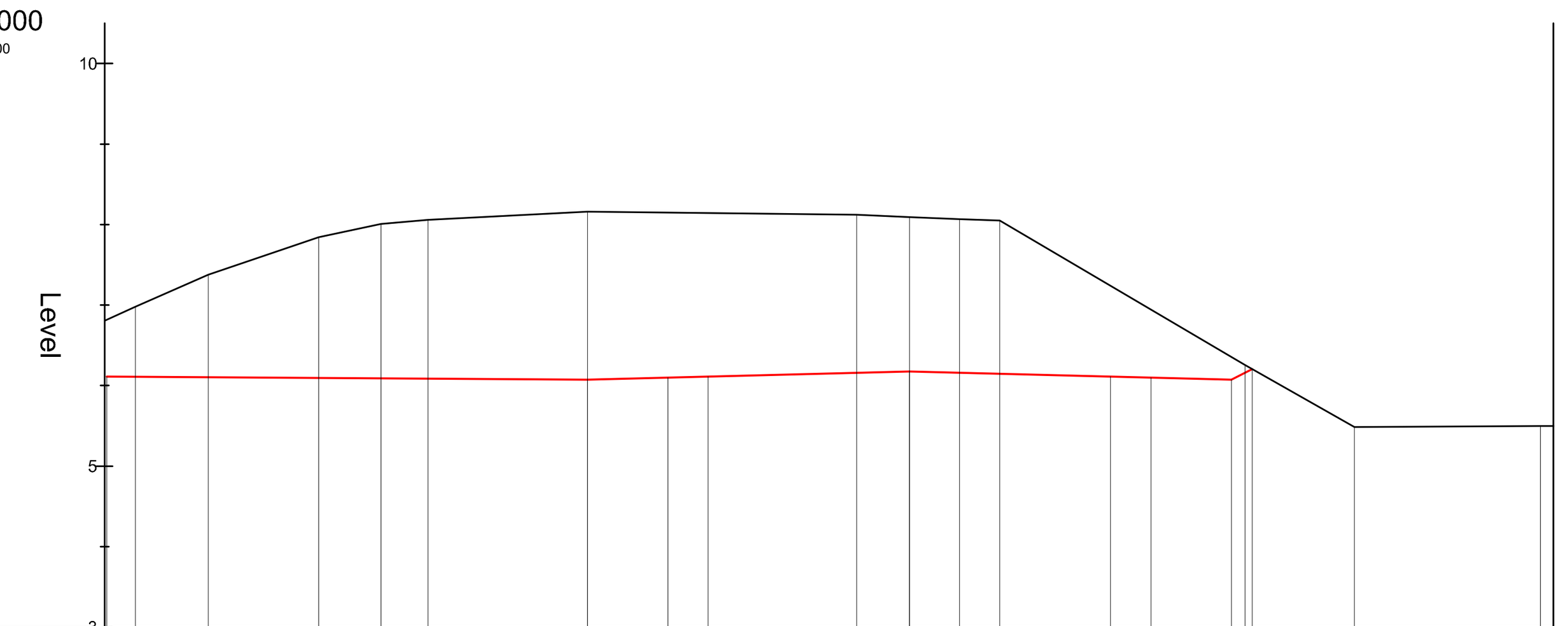

Proposed Levels	6.111	6.075	6.100	6.113	6.175	6.113	6.100	6.075	6.205
Existing Levels	6.818	8.162	8.150	8.144	8.094	7.240	6.945	6.356	6.205
Offsets	-9.976	-4.000	-3.000	-2.500	0.000	2.500	3.000	4.000	4.260

Chainage 50.000
Scale Hor.1:100 Vert. 1:100



Proposed Levels	5.215	5.599	5.624	5.637	5.699	5.637	5.624	5.599	5.382
Existing Levels	5.215	5.238	5.260	5.267	5.314	5.368	5.372	5.379	5.382
Offsets	-4.769	-4.000	-3.000	-2.500	0.000	2.500	3.000	4.000	4.435

Chainage 40.000
Scale Hor.1:100 Vert. 1:100



Proposed Levels	6.797	6.794	6.838	6.840	6.872	6.844	6.773	6.772
Existing Levels	6.797	6.794	6.838	6.840	6.872	6.844	6.773	6.772
Offsets	-4.058	-3.397	-2.644	-2.500	0.000	3.191	4.000	4.008

Chainage 90.000
Scale Hor.1:100 Vert. 1:100

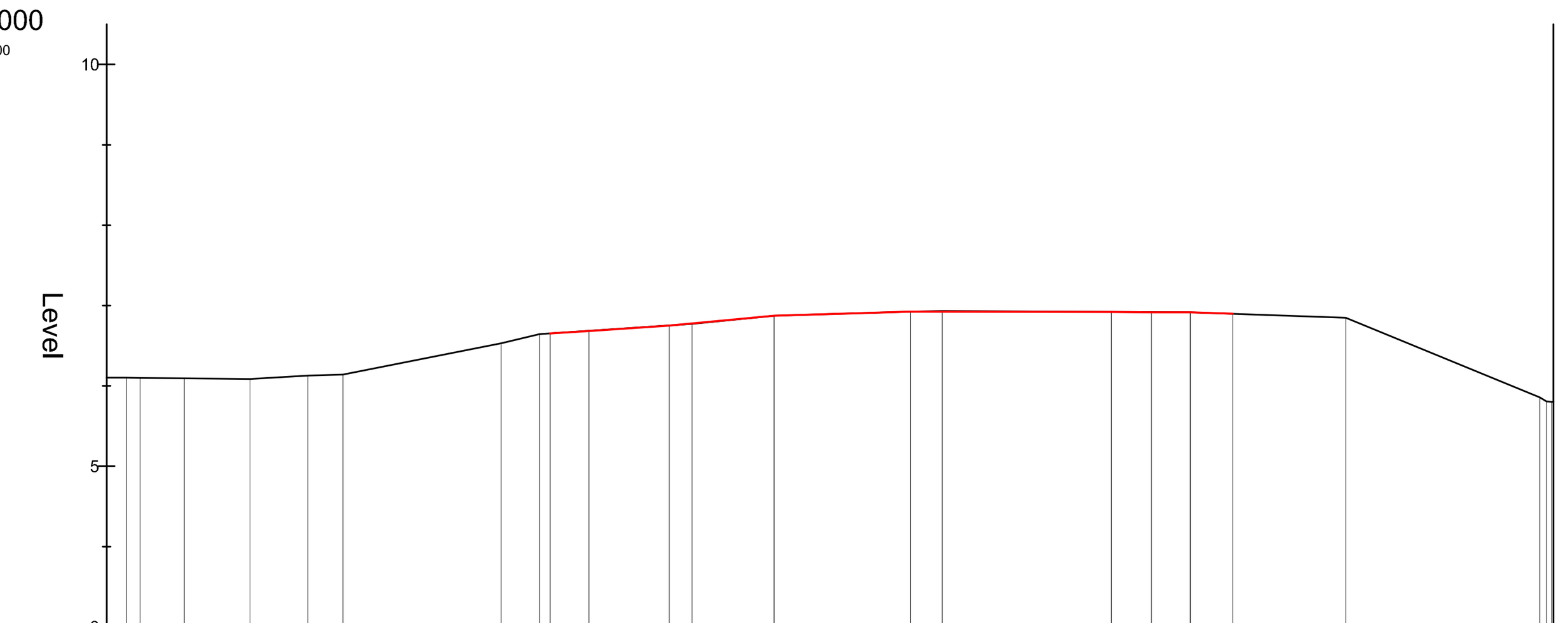

Proposed Levels	6.651	6.684	6.752	6.874	6.922	6.921	6.917	6.915	6.897
Existing Levels	6.651	6.684	6.752	6.874	6.922	6.921	6.918	6.915	6.897
Offsets	-4.481	-4.000	-3.000	-1.695	0.000	2.500	3.000	3.482	4.010

Chainage 80.000
Scale Hor.1:100 Vert. 1:100

NOTE: **CONFIDENTIAL, NO THIRD PARTY DISCLOSURE ALLOWED.**
All rights reserved.
© J.B.Barry and Partners
T.J O'Connor and Associates
Royal Haskoning DHV 2014

1. All levels are in metres and relate to O.S. Datum MALIN.
2. This drawing is reproduced from digital maps:
   O.S. MAPS - Scale 1:2,500
   O.S. MAPS - Scale 1:1,000
   Discovery Series - Scale 1:50,000
3. All Maps are referenced to IRISH NATIONAL GRID (I.T.M.)
4. Reproduced from the Ordnance Survey Of Ireland by Permission of the Government. License No. 3-3-34.

Rev.:	Date:	Drawn:	Checked:	Approved:	Description:
A	JUNE 2018	LHA	ED	MH	PLANNING APPLICATION

Client:

UISCE ÉIREANN : IRISH WATER
Colvill House
24-26 Talbot St
Dublin 1
Tel:1890 278 278
Intl:+353-1-707 2828
email:info@water.ie
Web:www.water.ie

Scheme:
RINGSEND WASTEWATER TREATMENT PLANT UPGRADE PROJECT

Component:
RINGSEND WASTEWATER TREATMENT PLANT

TJ O'Connor & Associates
Corrig House
Corrig Road,
Sandyford
Dublin 18, Ireland
Tel:+353-1-2952321
email:tjoc@iol.ie
Web:www.tjoc.ie
TJ O'CONNOR & ASSOCIATES CONSULTING ENGINEERS

J. B. Barry and Partners
Classon House
Dundrum Business Park
Dundrum Road
Dublin 14
Tel: +353-1-485 1400
email: info@jbbarry.ie
Web: www.jbbarry.ie

Royal HaskoningDHV
PO Box 1132
3800 BC Amersfoort
The Netherlands
Tel:+31-88-3482000
email:info@rhdhv.com
Web:www.royalhaskoningdhv.com
Royal HaskoningDHV Enhancing Society Together

Drawn By:	Checked By:	Approved By:	Date:
LHA	ED	MH	JAN.2018

Client Project Ref:	Project Stage:
IW-RGD/10000308	

Internal Project Ref:
Ring01/JBB-Y14701/TJOC-14040/RHDHV-BB4342 @A1

Drawing Title:

NEW CONSTRUCTION ACCESS PROPOSED HAUL ROAD SECTIONS

Scales: 1:100@A1 1:200@A3

Drawing. No.: Y15710-PL-976

Rev: 0